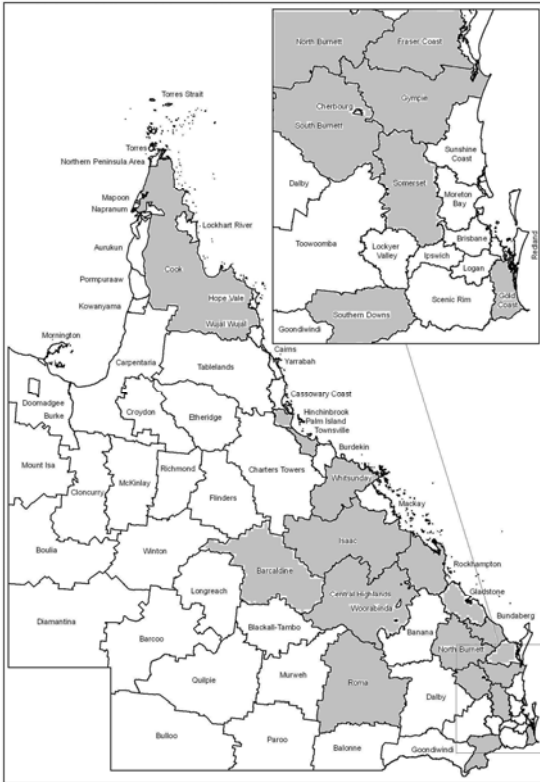


## Disaster Event – Queensland Bushfires, September – October 2009



### Event Timing and Location –

Bushfire activity commencing on 22 September 2009 in Central, Far North, North Coast, Northern, South East and South West Regions.

### Assistance Activated –

The Minister for Police, Corrective Services and Emergency Services, the Honourable Neil Roberts MP activated the Commonwealth/State Natural Disaster Relief and Recovery Arrangements (NDRRA).

### NDRRA Relief Measures Activated

- Counter Disaster Operations
- Disaster Relief Assistance Scheme
- Concessional Loans to Small Businesses
- Concessional Loans to Primary Producers
- Freight Subsidies for Primary Producers
- Restoration of Essential Public Assets

\* Details of NDRRA relief measures and NDRRA Administering Authorities are available from:  
<http://www.disaster.qld.gov.au/publications/pdf/QLD%20NDRRA%20Interim%20Guidelines%2008-09.pdf>

**Area formally defined (by the Minister for Police, Corrective Services and Emergency Services, the Honourable Neil Roberts MP) for receipt of NDRRA Relief Measures –**

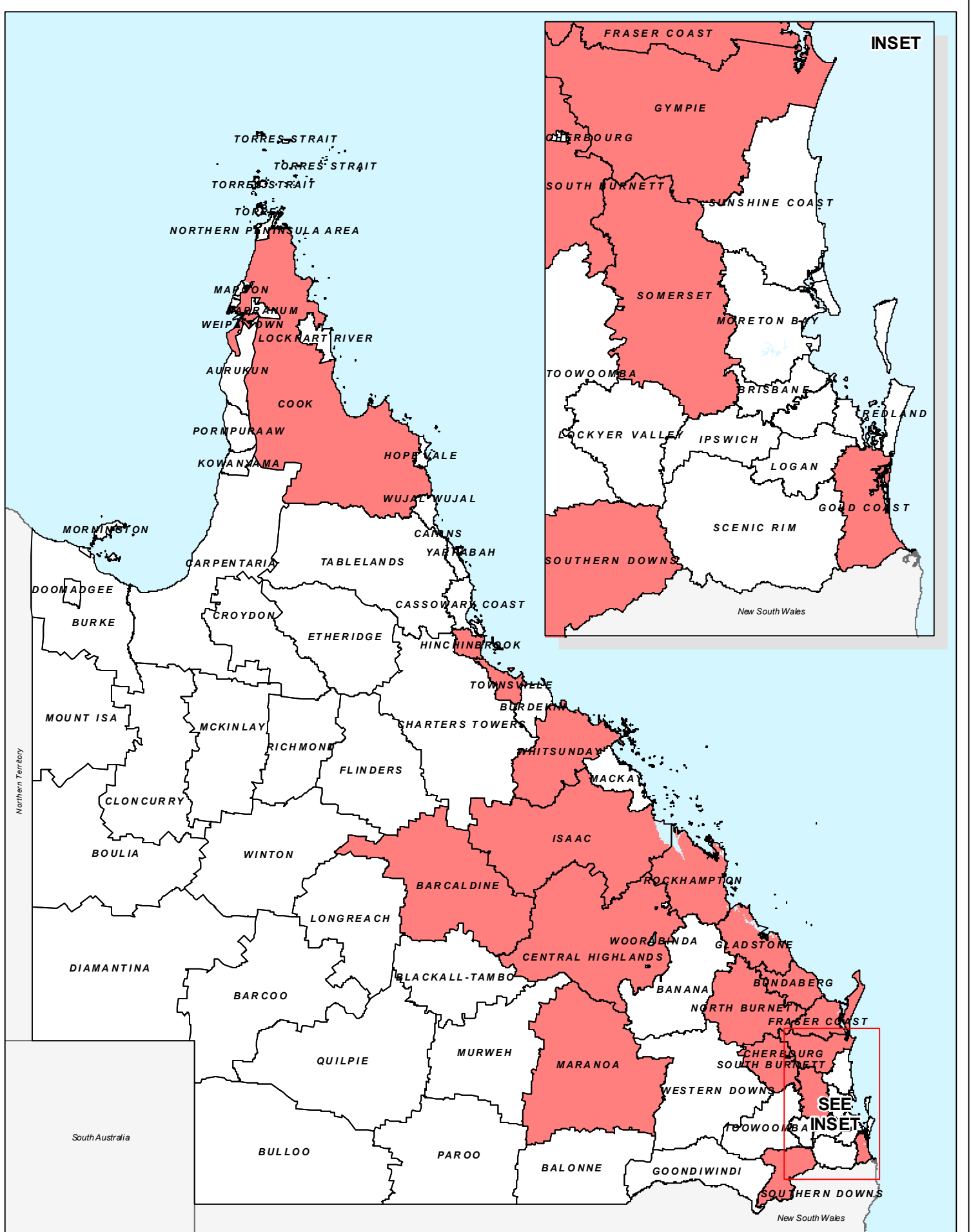
*“Communities within Queensland affected by bushfires commencing on 22 September 2009”.*

### Local Government areas:

LGA	Counter Disaster Operations	Disaster Relief Assistance Scheme	Concessional Loans to Small Businesses	Concessional Loans to Primary Producers	Freight Subsidies	Restoration of Essential Public Assets
Barcaldine RC	√	√	√	√	√	
Bundaberg RC	√	√	√	√	√	
Central Highlands RC	√	√	√	√	√	√
Cook SC	√	√	√	√	√	
Fraser Coast RC	√	√	√	√	√	
Gladstone RC	√	√	√	√	√	
Gold Coast CC	√	√	√	√	√	√
Gympie RC	√	√	√	√	√	
Hinchinbrook SC	√	√	√	√	√	
Isaac RC	√	√	√	√	√	√
Maranoa RC	√	√	√	√	√	
North Burnett RC	√	√	√	√	√	

## Disaster Event – Queensland Bushfires, September – October 2009

LGA	Counter Disaster Operations	Disaster Relief Assistance Scheme	Concessional Loans to Small Businesses	Concessional Loans to Primary Producers	Freight Subsidies	Restoration of Essential Public Assets
Rockhampton RC	√	√	√	√	√	√
Somerset RC	√	√	√	√	√	
South Burnett RC	√	√	√	√	√	
Southern Downs RC	√	√	√	√	√	
Townsville CC	√	√	√	√	√	
Whitsunday RC	√	√	√	√	√	√



## NDRRA Activations as at 1400 hrs, 11/12/2009 for Queensland Bushfires September - October 2009


Dis claimer  
This data has been prepared for Dept of Community Safety. Other users must not rely on this data for any liability for any loss or damage that may arise from the use of or reliance on this data.

© MapInfo or Australia Pty Ltd (2009)  
© Public Sector or Mapping Authority Australia Pty Ltd (2009)

Based on the State Digital Road Network (SDRN) provided with the permission of MapInfo Australia Pty Ltd (2009) and the Roadnet Object Spatial Dataset (ROSD) provided with the permission of Public Sector Mapping Authority Australia Pty Ltd (2009).

Local Government Area  
NDRRA-Activated Local Government Areas

Scale @ A4: 1:10,000,000



Note: Grid co-ordinates are shown as decimal degrees.



Map Produced: 11/12/2009  
Map Request Number: R09-640

