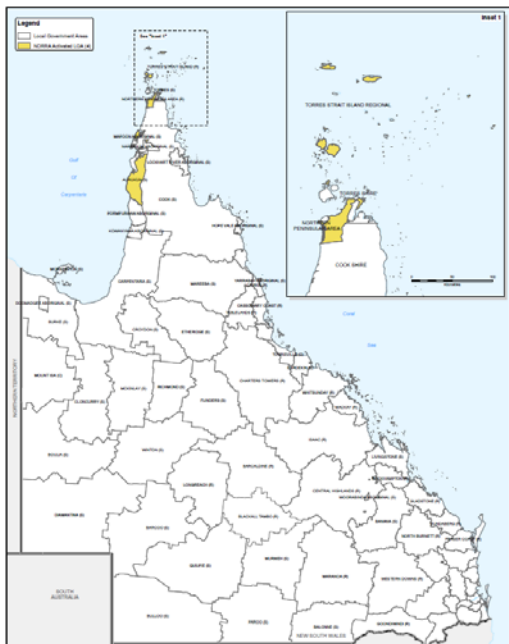


NDRRA Event – Cape York Queensland Trough, 26 January – 2 February 2018



Assistance activated

The Minister for Fire and Emergency Services activated the Commonwealth/State Natural Disaster Relief and Recovery Arrangements (NDRRA).

NDRRA relief measures activated

- Counter Disaster Operations
- Restoration of Essential Public Assets

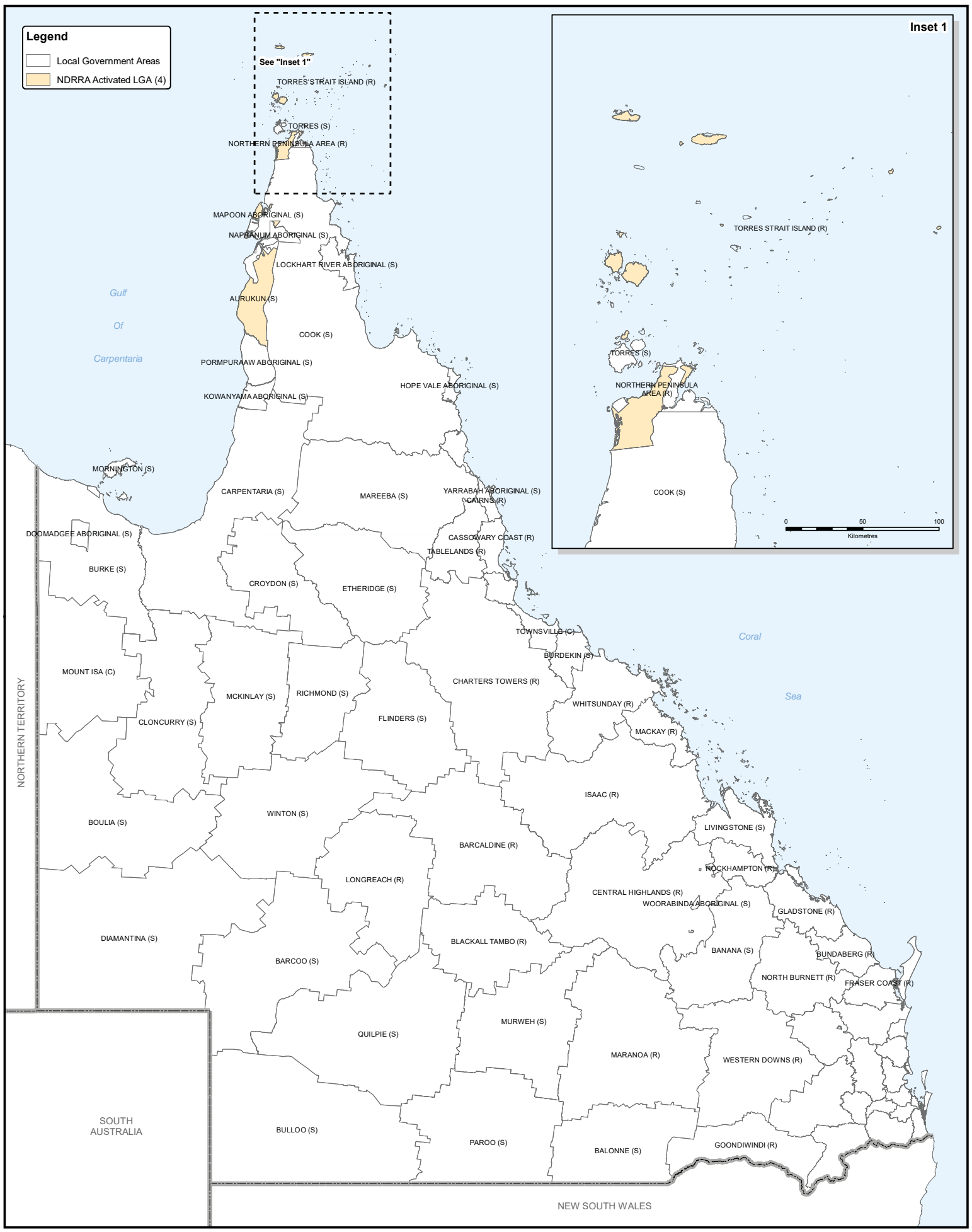
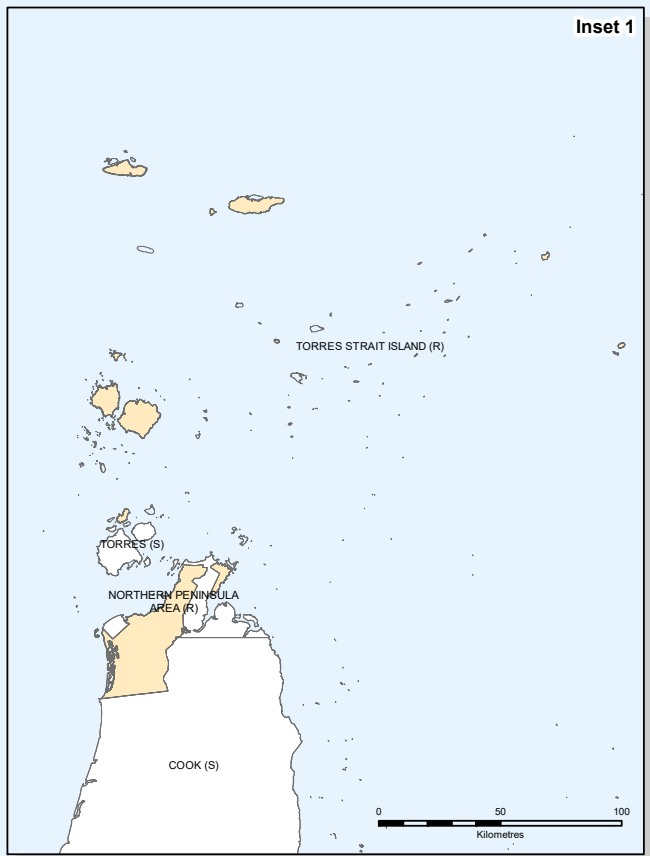
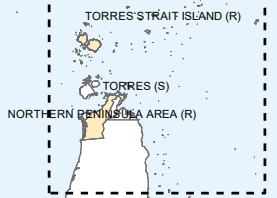
Area activated

The area formally defined for receipt of the NDRRA relief measures is: “*Communities within Cape York Queensland area affected by the damaging winds, heavy rainfall and flooding, 26 January – 2 February 2018*”

Local Government Area	Counter Disaster Operations	Restoration of Essential Public Assets
Aurukun Shire Council	✓ activated 06/02/18	✓ activated 06/02/18
Mapoon Aboriginal Shire Council		✓ activated 06/02/18
Northern Peninsula Area Regional Council	✓ activated 06/02/18	✓ activated 06/02/18
Torres Strait Island Regional Council	✓ activated 02/02/18	✓ activated 02/02/18

- Legend**
- Local Government Areas
 - NDRRA Activated LGA (4)

See "Inset 1"



NORTHERN TERRITORY

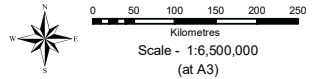
SOUTH AUSTRALIA

NEW SOUTH WALES

Queensland Reconstruction Authority
1800 110 841
www.qldreconstruction.org.au



NDRRA Activation as at 06/02/2018
Cape York Queensland Trough, 26 Jan - 2 Feb 2018



Disclaimer
This map has been prepared for QFES. Other users must satisfy themselves that it is accurate and suitable for their purposes. The Queensland Reconstruction Authority does not accept responsibility for any loss or damage that may arise from the use of or reliance on this map.