

## Disaster Event – South West Flooding, April 2011



**Event Timing and Location –**  
Heavy rainfall and associated flooding in April 2011.

**Assistance Activated –**  
The Minister for Police, Corrective Services and Emergency Services, The Honourable Neil Roberts MP activated the Commonwealth/State Natural Disaster Relief and Recovery Arrangements (NDRRA).

**NDRRA Relief Measures Activated**

- Counter Disaster Operations
- Personal Hardship Assistance Scheme
- Restoration of Essential Public Assets

\* Details of NDRRA relief measures and NDRRA Administering Authorities are available from:

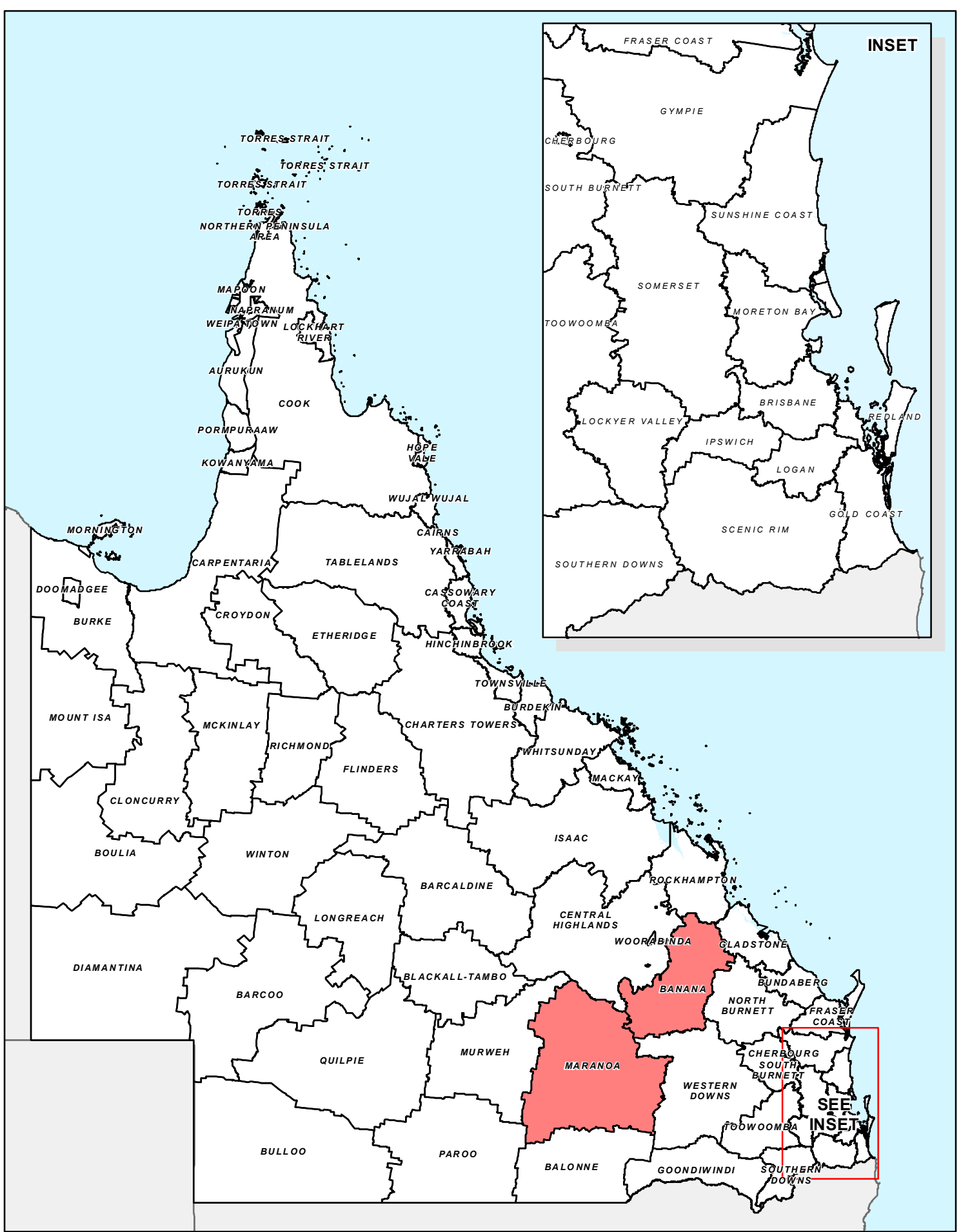
<http://www.disaster.qld.gov.au/publications/pdf/QLD%20Dis%20Relief%20%20Recovery%20Arrangements%202009-2010%20v1.0%20Final.pdf>

**Area formally defined (by the Minister for Police, Corrective Services and Emergency Services, the Honourable Neil Roberts MP) for receipt of NDRRA Relief measures –**

*“Communities within South West Queensland affected by heavy rainfall and associated flooding, April 2011”.*

**Local Government areas:**

LGA	Counter Disaster Operations	Personal Hardship Assistance Scheme	Restoration of Essential Public Assets
Maranoa Regional Council	✓	✓	✓
Banana Shire Council			✓



**NDRRA Activations as at 1700 hrs, 24/05/2011**  
**South West Flooding, April 2011**

Disclaimer  
 This data has been prepared for Dept. of Community Safety. Other users must satisfy themselves it is accurate and suitable for their purpose. DCSS doesn't accept any liability for any loss or damage that may arise from the use of or reliance on this data.

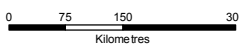
© MapInfo Australia Pty Ltd (2010)

© Public Sector Mapping Authority Australia Pty Ltd (2010)


Based on the State Digital Road Network (SDRN) provided with the permission of MapInfo Australia Pty Ltd (2010) and the Road Object Spatial Dataset (ROSD) provided with the permission of Public Sector Mapping Authority Australia Pty Ltd (2010).



Scale @ A4: 1:10,000,000



Note: Grid co-ordinates are shown as decimal degrees.



Map Produced: 25/05/2011  
 W:\Operations\2011\2011\_04\_Roma\_Flooding

