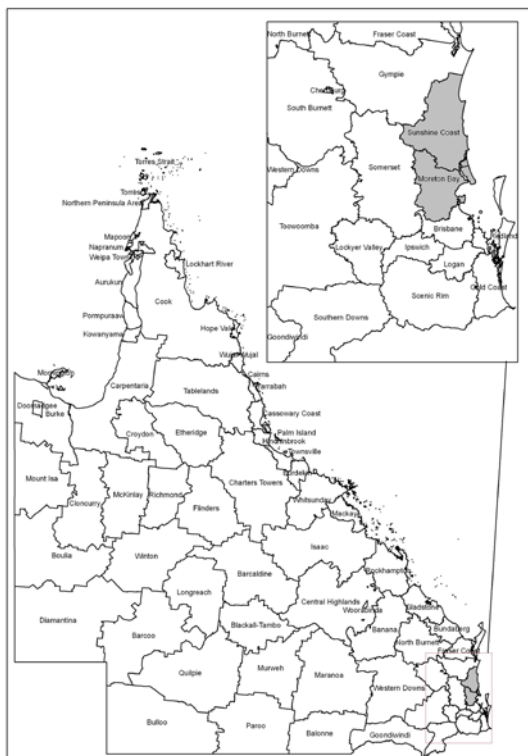


Disaster Event – East Coast Low, 22 March 2012



Event and Timing –

Heavy rainfall on the 22 March 2012 as a result of a Low which developed off the Fraser Coast and moved onshore affecting the North Coast Region.

Assistance Activated –

The Minister for Police and Community Safety, The Honourable Jack Dempsey MP activated the Commonwealth/State Natural Disaster Relief and Recovery Arrangements (NDRRA).

NDRRA Relief Measures Activated

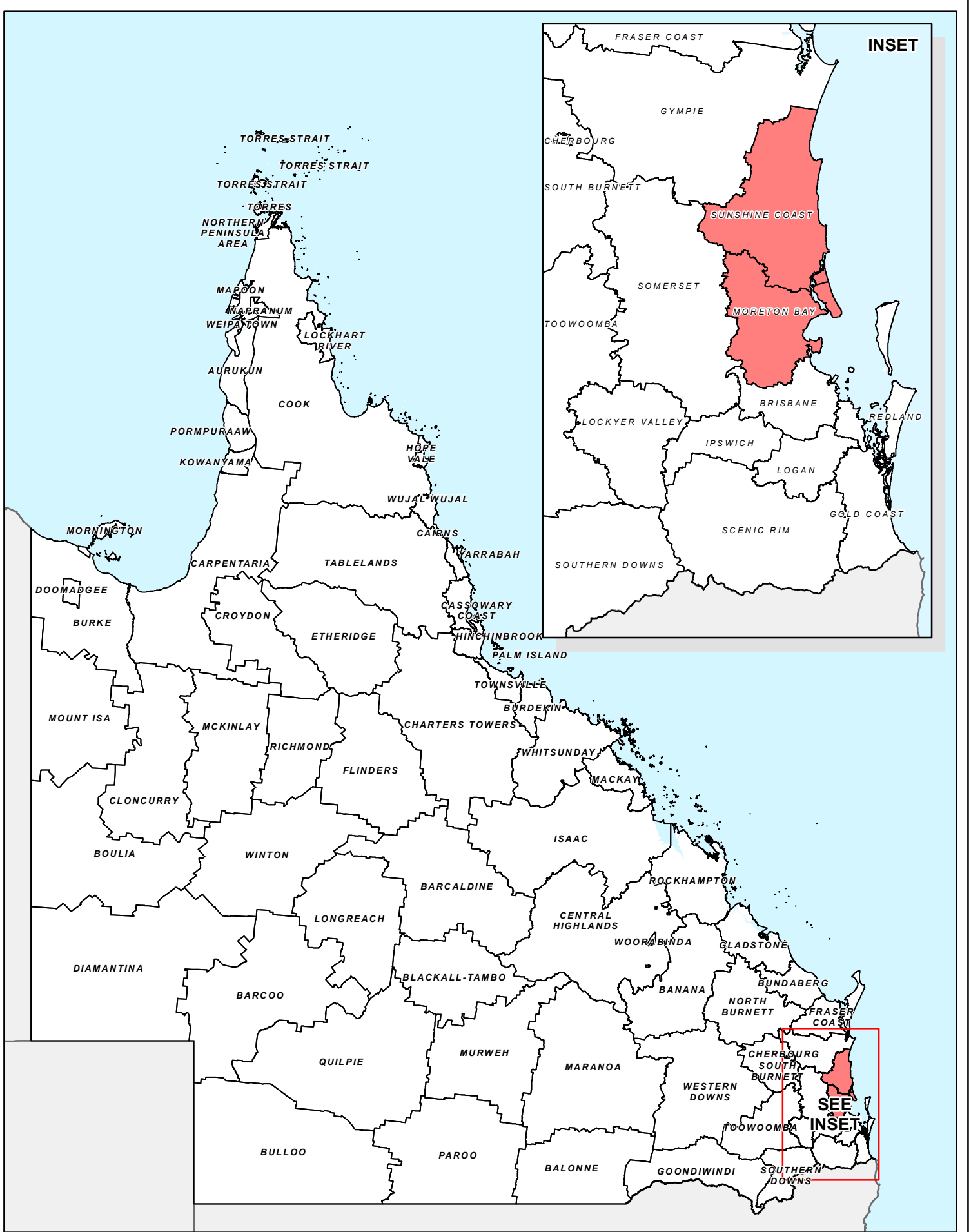
- Counter Disaster Operations
- Personal Hardship Assistance Scheme
- Essential Services Safety and Reconnection Scheme
- Concessional Loans for Not for Profit Organisations
- Concessional Loans to Small Business

Area formally defined (by the Minister for Police and Community Safety, (The Honourable Jack Dempsey MP) for receipt of NDRRA Relief measures –

“Communities within North Coast Queensland affected by heavy rainfall and associated flooding from 22 March 2012”.

Disaster Event – East Coast Low, 22 March 2012

LGA	Counter Disaster Operations	Personal Hardship Assistance Scheme	Essential Service Safety and Reconnection Scheme	Restoration of Essential Public Assets	Concessional Loans for Not for Profit Organisations	Concessional Loans for Small Business
Moreton Bay Regional Council	✓ activated 27/03/12					
Sunshine Coast Regional Council	✓ activated 27/03/12	✓ activated 27/03/12	✓ activated 27/03/12		✓ activated 24/04/12	✓ activated 24/04/12



NDRRA Activations as at 1500 hrs, 27/03/2012
East Coast Low 22 March 2012

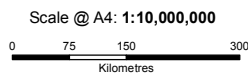
Local Government Area
 NDRRA Activated Local Government Area

Disclaimer
 This data has been prepared for Dept. of Community Safety. Other users must satisfy themselves it is accurate and suitable for their purpose. DCS doesn't accept any liability for any loss or damage that may arise from the use of or reliance on this data.

© MapInfo Australia Pty Ltd (2010)

© Public Sector Mapping Authority Australia Pty Ltd (2010)

Based on the State Digital Road Network (SDRN) provided with the permission of MapInfo Australia Pty Ltd (2010) and the Reduced Object Spatial Dataset (ROSD) provided with the permission of Public Sector Mapping Authority Australia Pty Ltd (2010).



Note: Grid co-ordinates are shown as decimal degrees.

GDA
 Map Produced: 28/03/2012
 W:\Operations\2012\2012_03 East Coast Low
 A4 NDRRA funding.mxd

